



SATURDAY, APRIL 18, 2026
THE NAVY YARD, PHILADELPHIA



**Be part of a fun-filled, inspiring morning
for the whole family, all in support of
moms and babies!**

SUPERHERO SPRINT PRESENTED BY NEMOURS CHILDREN'S HEALTH

REMEMBRANCE BUTTERFLY STATION

FACE PAINTING

NICU REUNION PRESENTED BY PIGEON

YARD GAMES

FAMILY FRIENDLY DJ

ZUMBA

AND MUCH MORE



Greater Philadelphia & South Jersey

March for Babies

April 18, 2026

The Navy Yard
Marine Parade Grounds
4747 S. Broad Street
Philadelphia, PA 19112

DAY OF EVENT LOGISTICS

DAY OF SCHEDULE

- 7:00 AM - Race Registration Opens
- 7:45 AM - Run for Babies Program
- 8:00 AM - March for Babies Town Opens**
- **Run for Babies Begins**
- 8:30AM - Meet & Greet with social media influencer Philly Mom/Olivia Herman**
- 8:45 AM - Superhero Sprint presented by Nemours Children's Health
- 9:15 AM - Program Begins
- 9:30 AM - Walk Begins**
- 10:30 AM - March for Babies Town Closes

PARKING

Free parking is available on a first come basis at three (3) parking lots highlighted on the attached map, as well as anywhere on the streets.

PUBLIC TRANSIT

SEPTA: Take Broad Street Line to NRG Station, walk 0.9 mi down S. Broad Street to Navy Yard

Regional Rail: (From South Jersey) Take PATCO towards Philadelphia to 8th & Market. Walk 0.1 mi towards Broad Street Line Walnut-Locust Station towards NRG Station, walk 0.9 mi down S. Broad Street to Navy Yard

FOOD & ENTERTAINMENT

Check out the March for Babies Town Map for locations to find snacks and water from Wawa and Travelin' Toms Coffee Truck.

Circle of Champions and Sponsors are invited to visit the VIP tent presented by EY.

At March for Babies Town, we will have a *NICU Reunion presented by Pigeon, *Mystery Bag Game, *Kendra Scott, *Robot building, face painting, field games, coloring station and more!

***NEW FOR 2026**

FAQs

How do I register my team?

Register your team at marchforbabies.org/event/philadelphia. **Please mail in cash/check donations prior to the walk as we will not be accepting them in person at the event.** You will be able to make donations via the provided QR code onsite. All other online donations are accepted through June 30th!

Do I get a t-shirt? Yes, if you raised \$100 or more you will receive an email from HALO with directions on how to redeem your shirt. It will be mailed to you directly. Alternatively, if you registered for the 5k/10k run before March 17th, a free t-shirt is included, then a first come, first served basis.

How long is the March for Babies route? The walk is 1.5 mi. All routes will begin on S. Broad street between Constitution & Kitty Hawk.

Do I Need to Register for the Superhero Sprint?

Yes! Please sign up [HERE](#) to reserve your FREE spot!

Will food be served? There will be snacks and water donated by Wawa, as well as coffee for purchase from Tom's Travelin' Coffee Truck

Are dogs allowed at the event? Yes, well-behaved and leashed dogs are welcome at the event

ADDITIONAL INFORMATION

Please see attached document for the Site Map and Parking Details

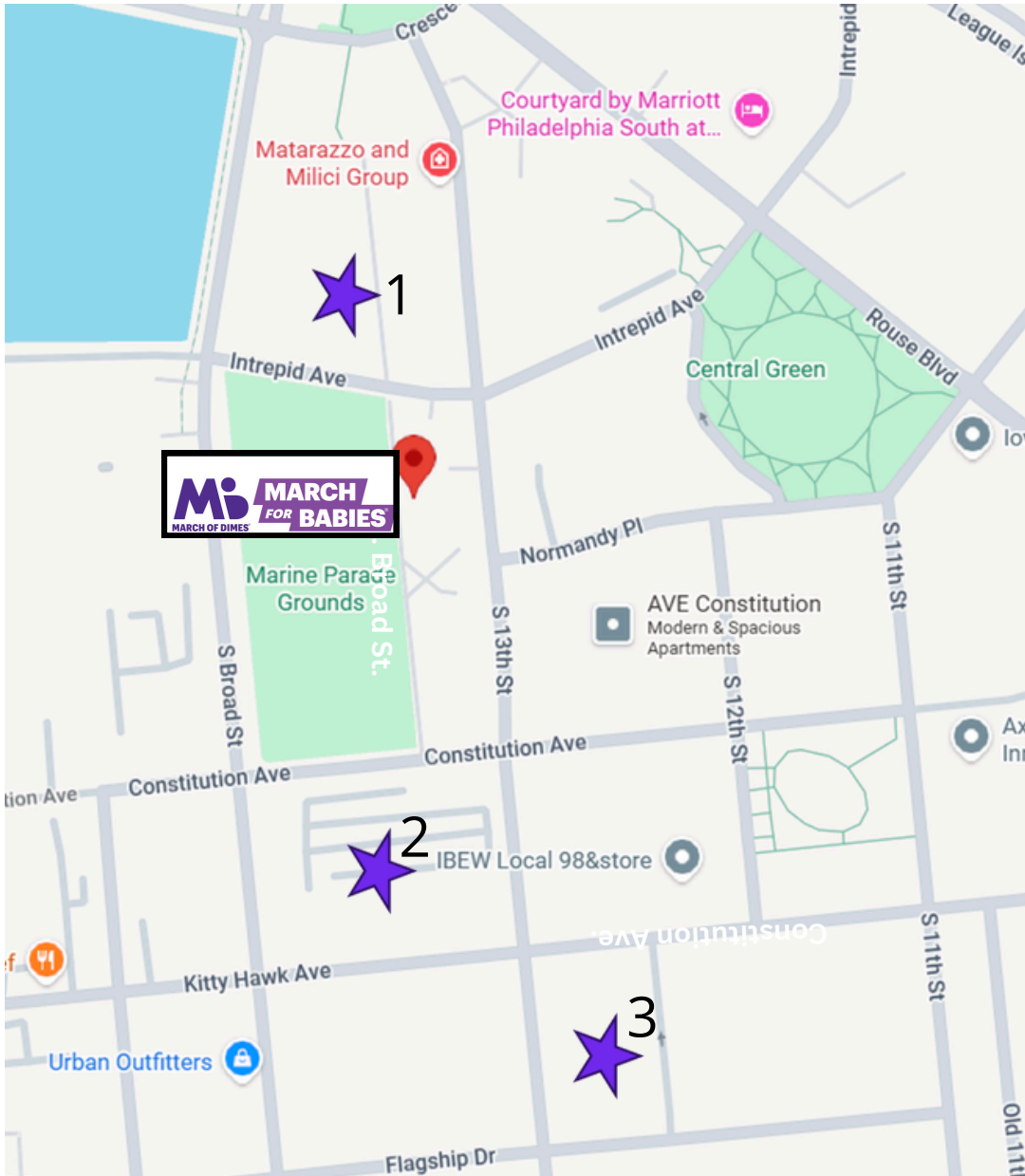
QUESTIONS?

Contact Michelle Caccioppoli at 267-200-2878



SITE PARKING

The Navy Yard
Marine Parade Grounds
4747 S. Broad Street
Philadelphia, PA 19112



- ★ **Parking Lot #1:** Corner of Intrepid and S. 13th St.
- ★ **Parking Lot #2:** Navy parking lot 1 directly south of the Marine Parade Grounds and adjacent to Building 1
- ★ **Parking Lot #3:** Corner of Kitty Hawk Ave & S. 13th St.



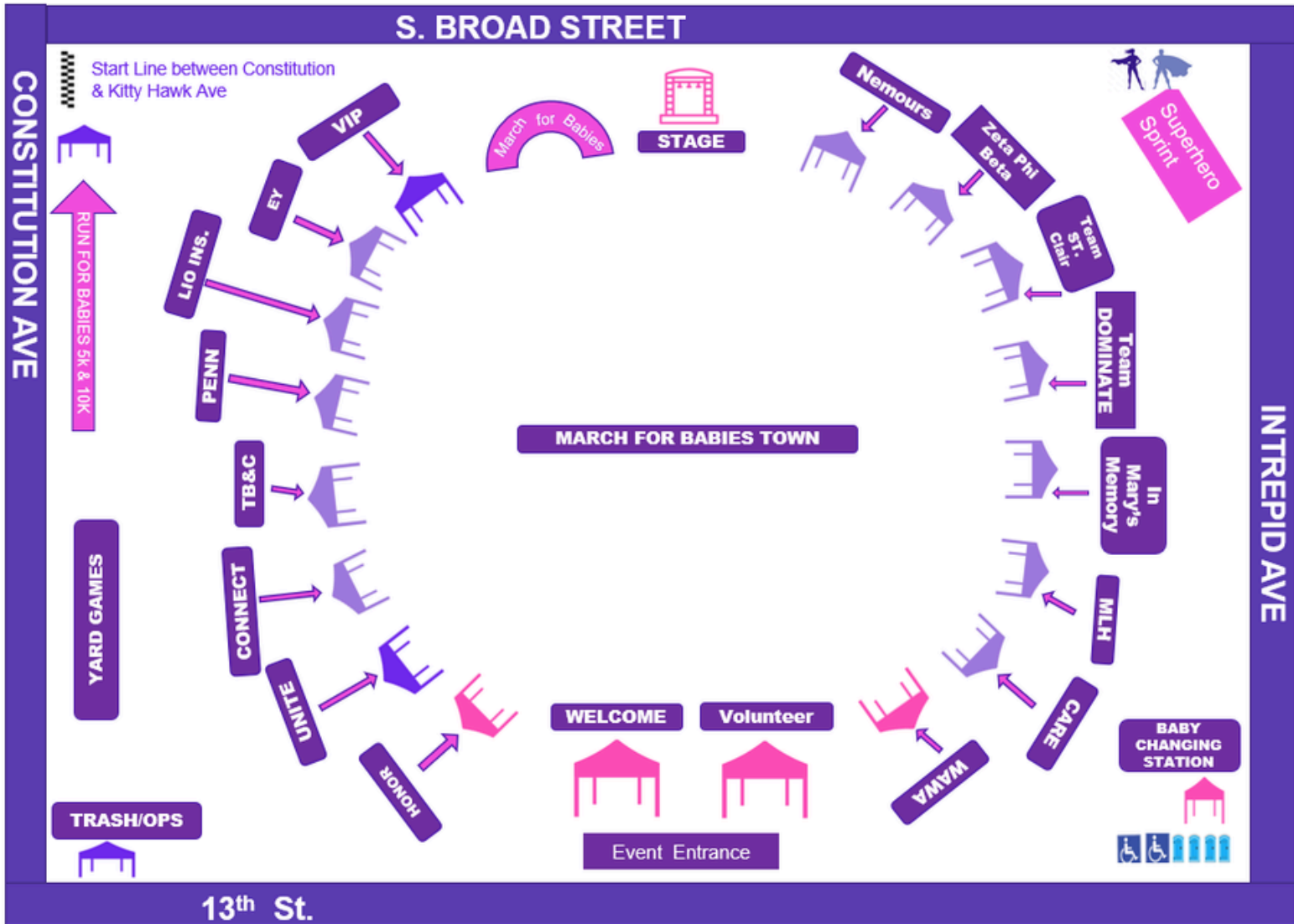
Greater Philadelphia & South Jersey

March for Babies

April 18, 2026

EVENT SITE MAP

The Navy Yard
Marine Parade Grounds
4747 S. Broad Street
Philadelphia, PA 19112





Greater Philadelphia & South Jersey

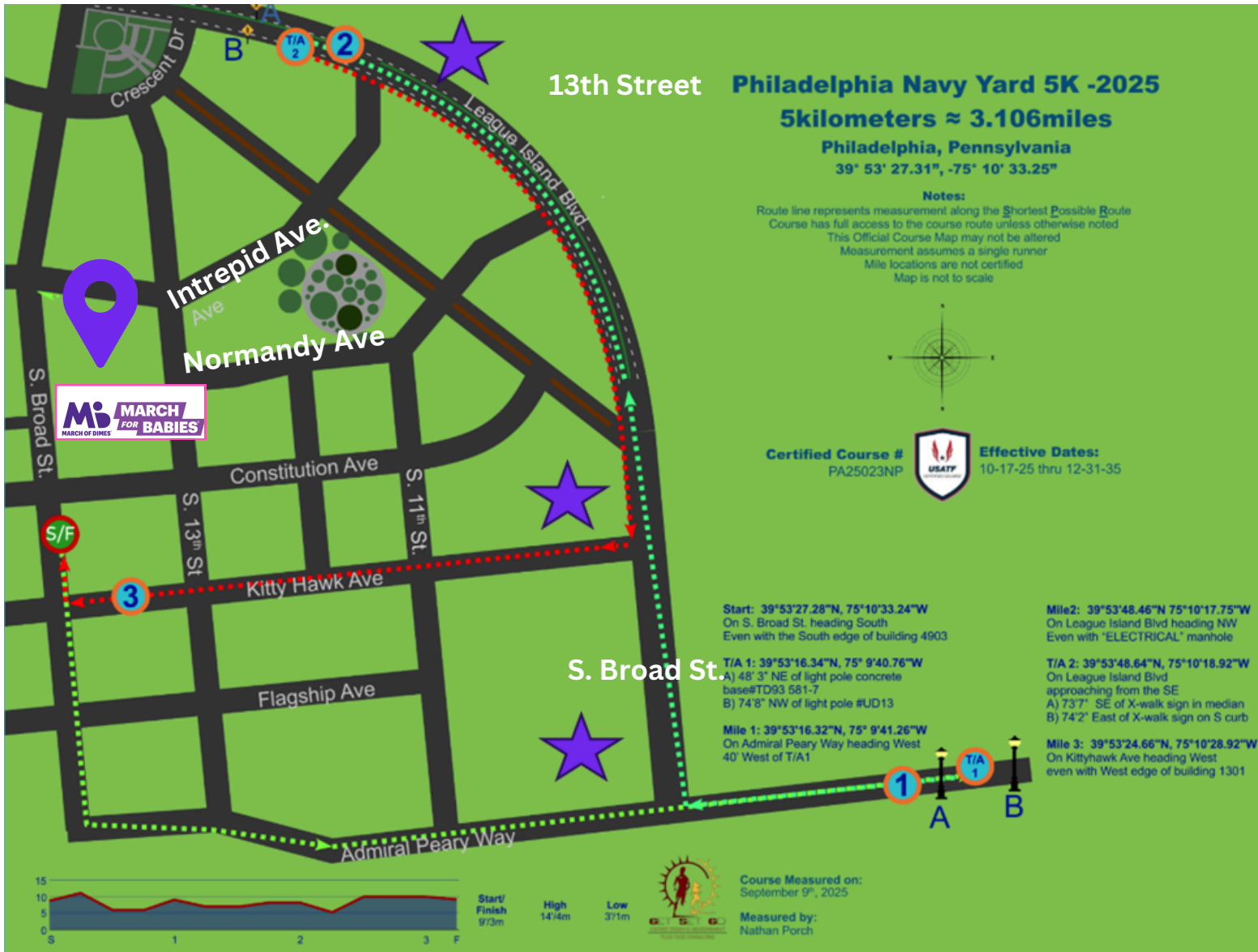
March for Babies

April 18, 2026

RUN ROUTE

*10k = 5k 2x

The Navy Yard
Marine Parade Grounds
4747 S. Broad Street
Philadelphia, PA 19112



ROUTE MAP

- START on Broad St (between Constitution Ave & Kitty Hawk Ave)
- Left on Admiral Peary Way
- Straight on Admiral Peary Way to turnaround
- Right on League Island Blvd to turn around, continue League Island Blvd
- Right on Kitty Hawk Ave
- Right on Broad Street

*10k Route = 2x

Water stations

